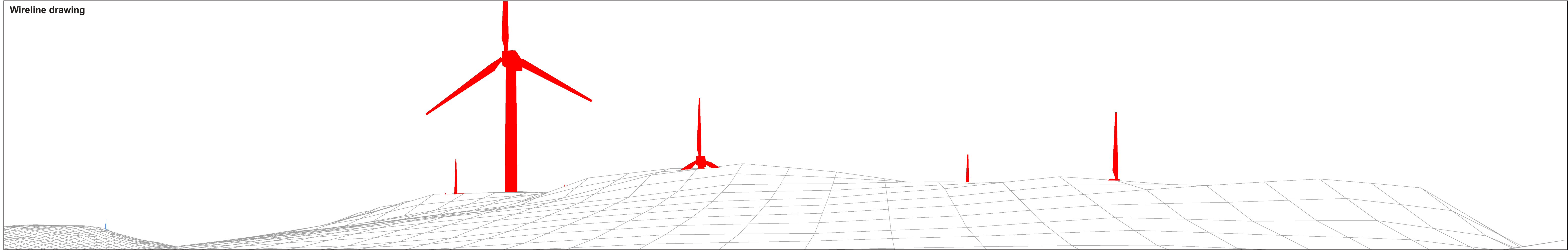






Baseline photograph

This image provides landscape and visual context only



Wireline drawing

© Crown copyright and database rights 2021 Ordnance Survey data. Licence number: 0100051673

 	OS reference:	335751E 833894N	Horizontal field of view:	90° (cylindrical projection)	Camera:	Nikon D750	Photography Date:	23/05/2021
	AOD:	353 m	Principal distance:	522 mm	Lens:	50mm Fixed Focal Length	Photography Time:	10:25
	Direction of view:	265°	Paper size:	841 x 297 mm (half A1)	Camera height:	1.5 m		
	Nearest turbine:	0.84 km	Correct printed image size:	820 x 260 mm				

Glenfiddich Wind Farm

Viewpoint 1: A941 Ballochford



Baseline photograph



Photomontage

© Crown copyright and database rights 2021 Ordnance Survey data Licence number: 0100051673



Fred. Olsen Renewables

OS reference: 335751E 833894N
 AOD: 353 m
 Direction of view: 265°
 Nearest turbine: 0.84 km

Horizontal field of view: 90° (cylindrical projection)
 Principal distance: 522 mm
 Paper size: 841 x 297 mm (half A1)
 Correct printed image size: 820 x 260 mm

Camera: Nikon D750
 Lens: 50mm Fixed Focal Length
 Camera height: 1.5 m

Photography Date: 23/05/2021
 Photography Time: 10:25

Glenfiddich Wind Farm

Viewpoint 1: A941 Ballochford