
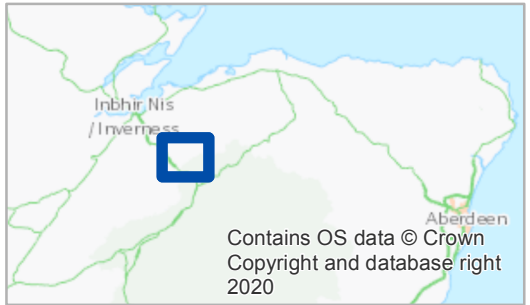

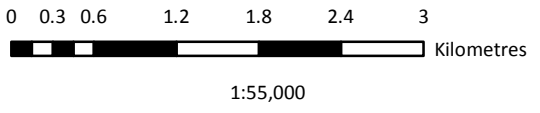


**KEY**  
 Indicative Site Boundary



Coordinate System: British National Grid  
 Projection: Transverse Mercator



Balnaspick Wind Farm  
 Scoping Report

**Figure 2.1**  
 Site Location

Date: 22/11/2022	Lead: YD	Review: AH	Version: 0.1
---------------------	-------------	---------------	-----------------